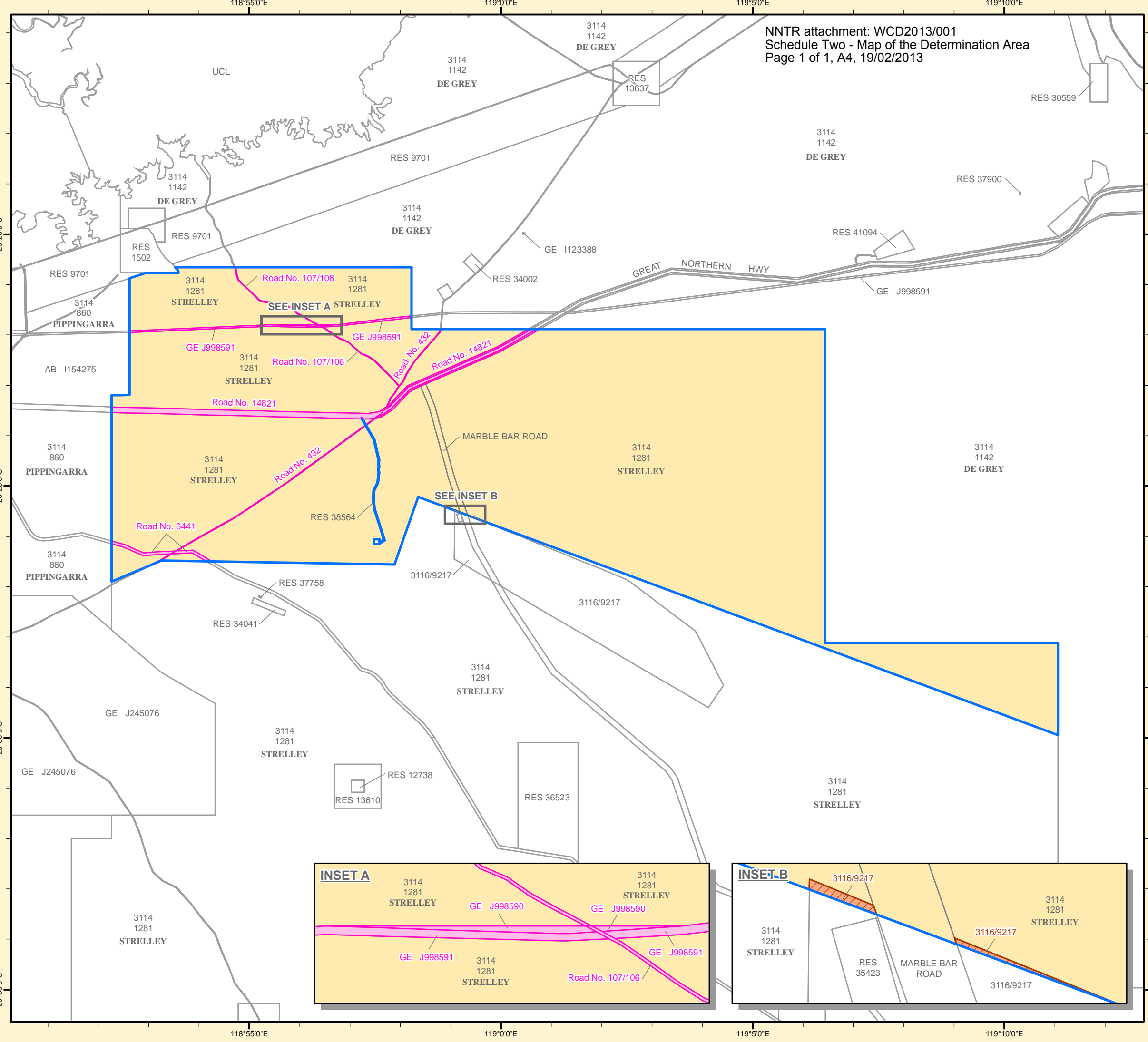


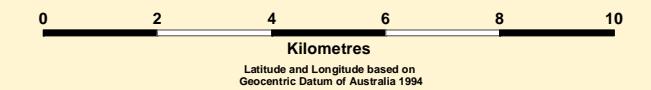
NGARLA OVERLAP PROCEEDING

DETERMINATION OF NATIVE TITLE WAD 6185 of 1998 and WAD 77 of 2005

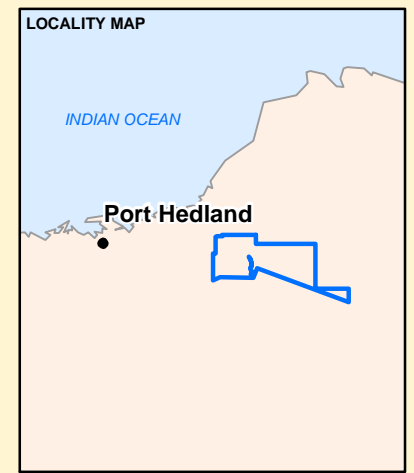


LEGEND

- DETERMINATION AREA
- UNCLAIMED AREAS -
 Schedule Three - Previous exclusive possession acts which are excluded from the Determination Area pursuant to s.61A NTA
- AREAS WHERE NATIVE TITLE COMPRISES RIGHTS IN PARA 3 -
 Subject to paragraphs 5, 6 and 9 areas where the native title comprises the rights set out in paragraph 3 of the Determination
- AREAS WHERE NATIVE TITLE COMPRISES RIGHTS IN PARAS 3 and 4 -
 Subject to paragraphs 5 and 9 areas where the native title comprises the rights set out in paragraphs 3 and 4 of the Determination
- AREAS TO WHICH s.47A APPLIES - Paragraph 7



DATA SOURCES
 Cadastral and Tenure information sourced from Landgate Spatial Cadastral Database (SCDB) 2012.
 Administrative boundaries are sourced from the Landgate Administrative Boundaries Dataset.
 Topographical data sourced from the PSMA Dataset.
 Road names sourced from Landgate Road Centreline Dataset.
 Coastlines and shorelines are interpreted from aerial photography or recorded from ground surveys.
 Local Authorities terminate at Low Water Mark (LWM) unless otherwise specified.
 Pastoral Leases terminate 40 metres above High Water Mark (HWM) unless otherwise specified.
 Islands shown are Unallocated Crown Land (UCL) unless otherwise specified.
 This map is indicative only.



DISCLAIMER

For informational purposes only. This map is a pictorial representation of data extracted from Landgate Datasets and is intended to be an overview of general geospatial information. Waterlines shown on this map do not necessarily depict an exact cadastral boundary. Native title application boundaries interpolated from descriptions held by the National Native Title Tribunal (NNTT) and Federal Court. Reference should be made to the NNTT for confirmation of this boundary for any legal purposes. In the event of any discrepancy between the written application boundary description and the areas depicted on this map the written description shall take preference as the maps and/or enlargements are indicative only.

**NATIVE TITLE SPATIAL SERVICES
 PRODUCED 24/01/2013**